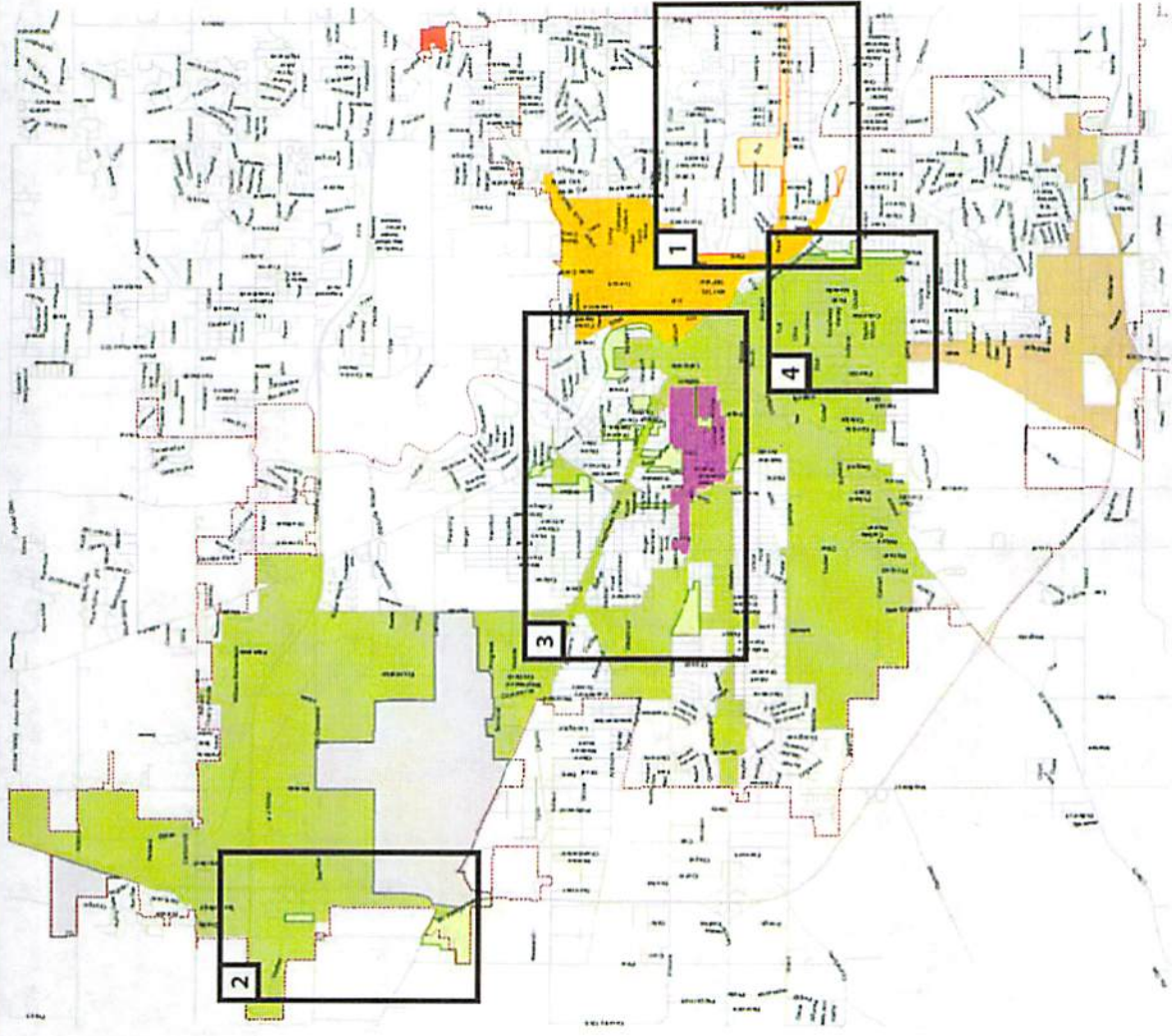


Overview of Areas

Potential Adjustments

1. River East
2. River West – North
3. River West – Central
4. River West/ South Side



Legend

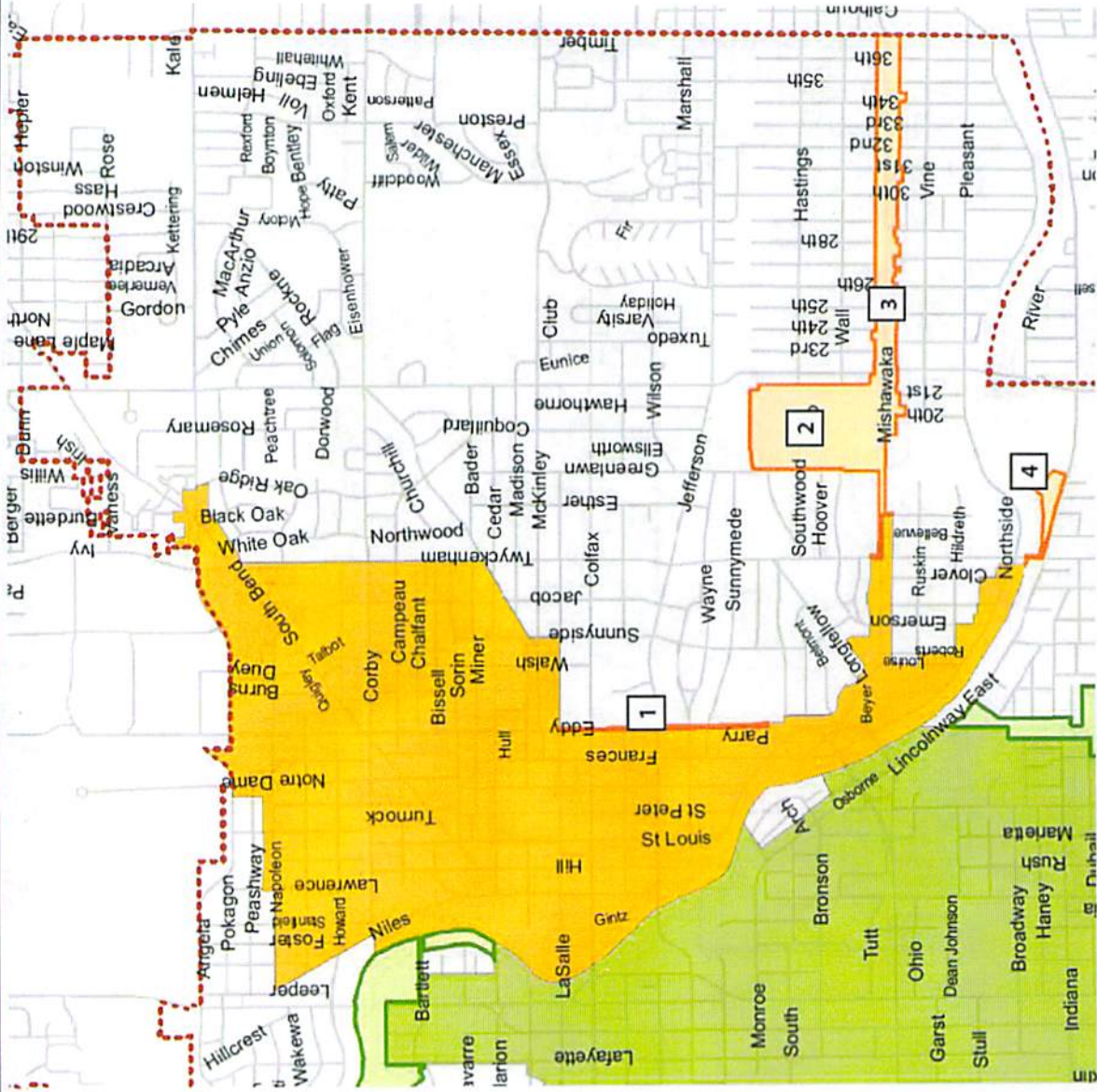
- River West
- River East
- South Side
- West Washington (no change)
- Douglas Road (close est. 2020)



River East

1. Eddy Street ROW only
2. Potawatomi Park/Zoo
3. Mishawaka Ave. Corridor
4. Lincoln Way East / IUSB Connection

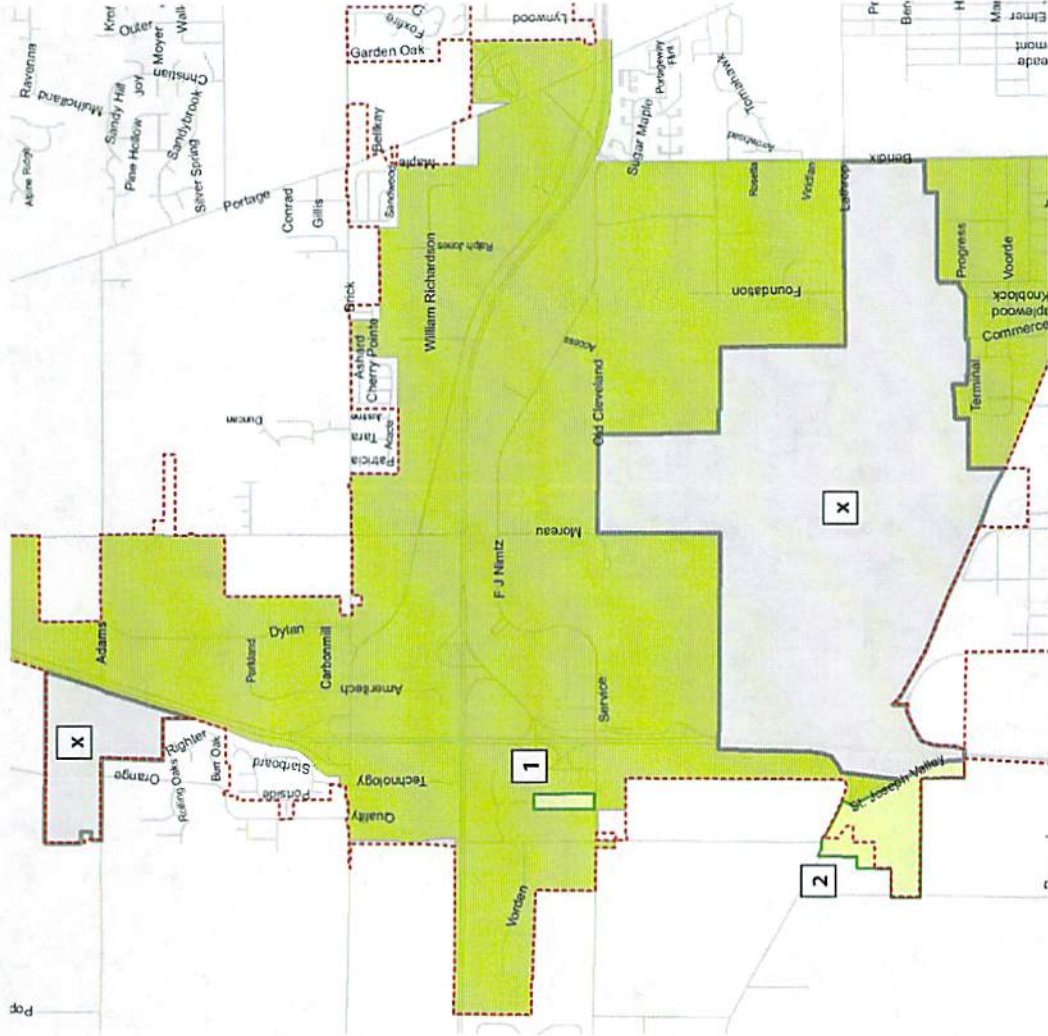
119 acres added
0 acres removed



River West – North

1. Baney Property
2. South Bend Chocolate Factory

96 acres added
1,467 acres removed



River West – Central

1. 2014 Commitments
 - a) City Cemetery
 - b) Museum Campus
 - c) Leeper Park
2. Portage Avenue Shops
3. Mussel Grove Park
4. Sherman / Harrison Target Area
5. Leland / Scott Target Area
6. Riverside Drive (ROW to river)
7. Lincoln Park Target Area
8. Northern Cemetery Expansion
9. Western Cemetery Expansion
10. Coal Line Phase 3
11. LaSalle Park
12. Pulaski Park

2014 Commitment

67 acres added

Other

140 acres added

0 acres removed

